

ELECTRIC VEHICLE CHARGING



To view the map of charging stations, please allow location access on your device.

LIMITED TRAFFIC ZONE HOURS WITHIN THE CITY WALLS

- from 12:00 AM to 06:00 AM, every day of the year
- from 1:30 PM to 7:30 PM on Sundays and public holidays
- from 8:00 PM to 6:00 AM on weekdays
- always active on Sundays and public holidays

CASTELLO SQUARE

TRANSFER SERVICES (rental with driver) TO AND FROM MAROSTICA:

Basso Viaggi
 Corso della Ceramica 6, Marostica
 Phone: +39 0424 471040
 Email: info@bassoviaggi.it
 Website: bassoviaggi.it

Le Privilege
 Via Anconetta 18, Marostica
 Mobile: +39 320 6366197 - +39 392 2929025
 Email: info@leprivilege.it
 Website: leprivilege.it

Scremin Giovanni Snc
 Via Pedato 29/A, Marostica
 Phone: +39 0424 30688
 Email: info@autonoleggiocrem.in.it
 Website: autonoleggiocrem.in.it

HOW TO REACH THE UPPER CASTLE

BY CAR:

From Viale Rimebranza, take Via Cansignorio della Scala, then take the right-hand fork onto Via Cansignorio della Scala, where a parking area is available. Continue on foot.

ON FOOT:

After the Carmine Staircase, follow the walking path to the left of the church and visitmarostica.eu

NOTE:

Please check opening hours at visitmarostica.eu

TOURIST INFORMATION POINTS

1 Pro Marostica Association
 Seat: Castello Square 1
 inside the Lower Castle
 Phone: +39 0424 72127
 Email: info@marosticascacchi.it
 opening hours:
 9:00 AM - 1:00 PM / 2:30 PM - 6:30 PM
 Every day
 except Christmas and New Year's Eve

2 "La Stazione" Tourist Information Point (equipped with restrooms)
 Seat: Viale Stazione 3
 Mobile: +39 371 4240125
 Email: info@lastazioneexperience.it
 opening hours:
 Mon-Sat: 10:00 AM - 4:00 PM
 Sun: 9:00 AM - 1:00 PM


What to see in Marostica




Marostica trails
 ideal for walking and cycling, in the city and in the hills




Human chess game




Events in Marostica



Where to eat in Marostica



Where to stay in Marostica




Local product companies in Marostica




Local products of Marostica



YouTube channel 'Turismo Marostica'
 subscribe and activate the notification bell to get a preview of Marostica's events and specialties



Link to subscribe to the monthly newsletter
 that keeps you updated on activities, festivals, and events in Marostica



Marostica Urban Commercial District



This map has been created by the Municipality of Marostica for informational and promotional purposes only NOT FOR SALE

MOTORHOME AND BUS PARKING:

1 Viale Rimebranza West Parking (142 parking spaces)
2 free parking in Via Manin (40 parking spaces)
3 Public Bus Station: Via Rubbi (benches and sheltered waiting areas, mobile phone charging stations, bike racks, and adjacent green area)

MOTORHOME AND BUS PARKING:

14 XXV Aprile Park (100 parking spaces)
15 Via Natale Dalle Laste (19 parking spaces)
16 Via Montegrappa (42 parking spaces)
17 Campo Marzio Area (53 parking spaces)
18 Via E. Lasker (25 parking spaces)
19 Via Ravenne Municipal Stadium Area (19 parking spaces)
20 Communal Pool (44 parking spaces)
21 Upper Castle Parking: Via Cansignorio della Scala (16 parking spaces)

**** Please note: on certain public holidays, institutional events and/or high-tourism days, special rates may apply even to free parking areas.**

PARKING AREAS:

PAID PARKING:

1 Historic Centre (84 parking spaces)
2 Viale Stazione (75 parking spaces)
3 Via IV Novembre (41 parking spaces)
4 Viale Rimebranza East (84 parking spaces)


FREE PARKING

5 Via Cesare Battisti (8 parking spaces (with parking disc))
6 Via Sant'Antonio (7 parking spaces (with parking disc))
7 Martini Park (8 parking spaces)
8 Viale Rimebranza West (142 parking spaces)
9 Via Panica Healthcare Facility (39 parking spaces)
10 Via Aldo Moro - Via Ing. Festa (40 parking spaces)
11 Via Belle (43 parking spaces)
12 Via Roma - South (15 parking spaces)
13 Via Campo Sportivo (23 parking spaces)

*** For information on rates and payment methods, please visit the ABACO Mobility website: abacomartices.it/marostica-vi**

MUNICIPALITY OF MAROSTICA
 MAROSTICA
 visitmarostica.eu

TOURIST MAP OF THE MUNICIPALITY OF Marostica



A PLACE TO LOVE, EXPERIENCE AND EXPLORE

TOURIST MAP OF THE MUNICIPALITY OF Marostica

INSTITUTIONAL PLACES

- Municipality of Marostica**
Via L. Tempesta 17
- Municipality of Marostica
Palazzo Baggio "L'Opificio"**
(local Police headquarters and other offices, multimedia room)
Via IV Novembre 10
- 'Carabinieri' Police Station of Marostica**
Via Roma 25
- Out-of-hours medical service**
(nights and non-working days) - Marostica
Via Panica 17

EQUIPPED GREEN AREAS

- Via Pizzamano:**
Luigi Carron garden with benches and fountains
- Martini Park:**
at the beginning of Via Cangrande della Scala, green area with benches
- Campo Marzio:**
playground with benches
- Via Panica
Via della Resistenza:**
playground
- Via Lasker:**
skatepark and green area
- Via W. Tobagi:**
green area with benches and playground
- Via Rubbi:**
park with benches

PLACES TO VISIT

- Upper Castle**
Via Cansignorio della Scala 4
- Walls and Walkway**
Torre Compagnia delle Mura
Info: Pro Marostica Association
Phone +39 0424 72127
- Lower Castle**
Castello Square 1
- Castello Square**
- Palazzo del Doglione**
Piazza Castello 34
- Pietro Ragazzoni Civic Library**
Via Cairoli 4
- Politeama Theatre**
Viale Monte Grappa 25
- Church of Saint Marco**
Via San Marco
- Church of Saint Anthony the Abbot**
Via S. Antonio
- Carmini Church and Oratory**
Piazzetta Carmini
- Panoramic Carmini Path**
- Parish Church of Saint Mary of the Assumption**
Via Prospero Alpino
- Church of Saint Rocco**
Via San Rocco 191/192

SPORTS FACILITIES

- Sports Field:**
Via Ravenne 23
- Communal Pools:**
Via Ravenne 23/A
- Skatepark:**
Via M. Bonomo
- Tennis Courts:**
Via Gobbe

